

Type the Plus Code
and city name here

WHAT ARE PLUS CODES?

Plus Code is a digital address given to every house in the slum. This location code can be used on Google Maps and will allow slum residents to access services such as postal, emergency services, gas cylinders & other online services. Additionally, City Municipal Corporations will be able to provide basic facilities like water, sanitation, electricity, etc. to every household accurately. With Plus Codes, people of the settlement can connect with the Municipal Corporation for the repair of public facilities in the settlement.

ADVANTAGES OF PLUS CODES

**Ease to open bank
accounts & avail
government schemes**



**Getting home delivery
of food & other
commodities**



**Getting Gas
Cylinder at
home**



**Receiving timely
emergency services**



**Conducting
household surveys**



**Receiving letters
by post at home**



**Timely waste
collection**



**Help in the timely
cleaning of drainage
chambers/manholes**

By using the Plus Code along with your address, getting to your home will be much easier. You can add this code to your Aadhar card, ration card, voter card, insurance documents, electricity bill, bank passbook and other address documents. Adding this code will help service providers understand where you live & reach your home.

This plus code and household survey have nothing to do with SRA (Slum Rehabilitation Authority) projects

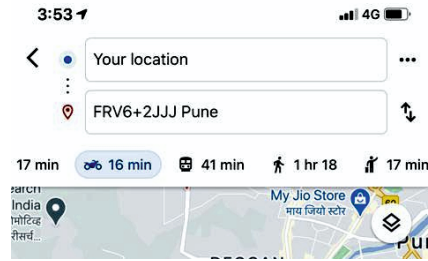
HOW TO FIND YOUR LOCATION USING PLUS CODE?



Google Maps

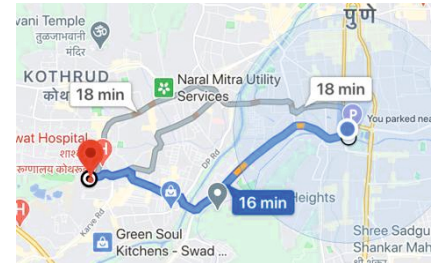
1.

Open Google Maps



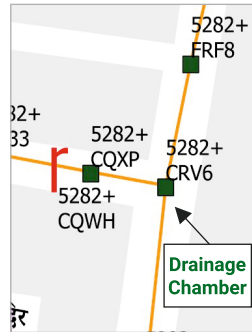
2.

Type your Plus Code and city in 'search'



3.

Press the 'Directions' button to get to your destination



Please note that the Plus Code given to your house is the location code of that particular house. If you change your house, your Plus Code will also change.